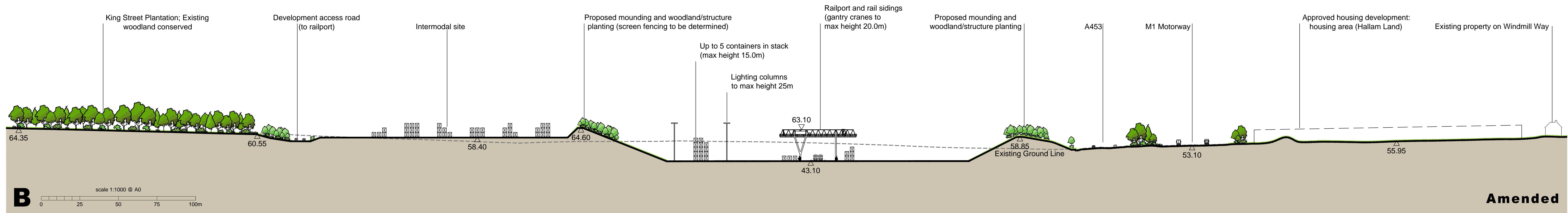
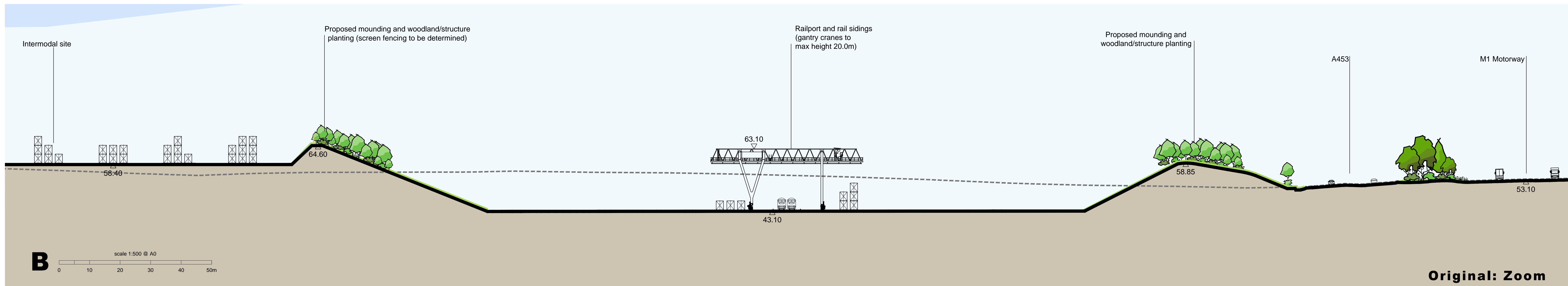


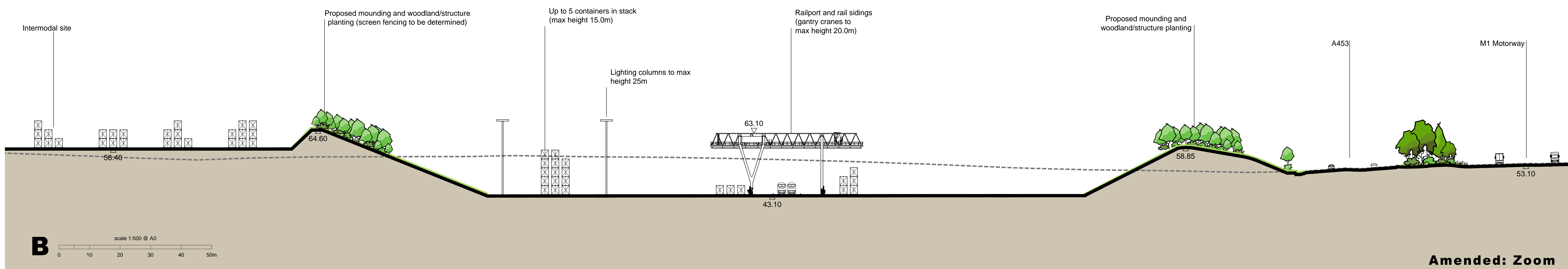
**Original**



**Amended**



**Original: Zoom**



**Amended: Zoom**

NOTE: All levels are approximate and based upon topographic survey or Ordnance Survey (OS) data.

\\p01-m01\projects\2303\2303\CAD\FR\2303\_L-51\_4\_Site Section B.dwg  
This drawing, the works and concepts depicted are copyright of the consultant and may not be reproduced or made use of, either directly or indirectly without express written consent. All heights, levels, sizes and dimensions to be checked on site before any work is put to hand.

rev	date	description	HT	TRJ
1	10.08.2018	Lighting Columns 25m	HT	TRJ
2	24.05.2018	Final Issue	HT	TRJ

East Midlands Gateway



LANDSCAPE CROSS SECTION B  
Figure 1

Drawing Status:	FINAL
CAD Reference:	3252-L-51
Drawn:	JIF/TRJ
Date:	10th August 2018
Scale @A0:	As Shown @A0

Project No:	Drawing No:	Rev:
3252	L-51	A